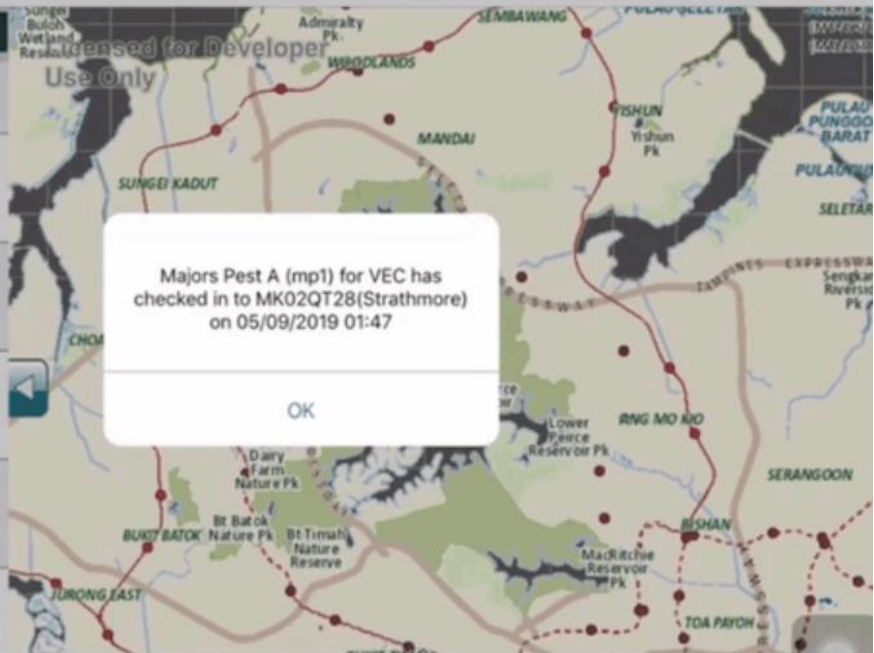


Back

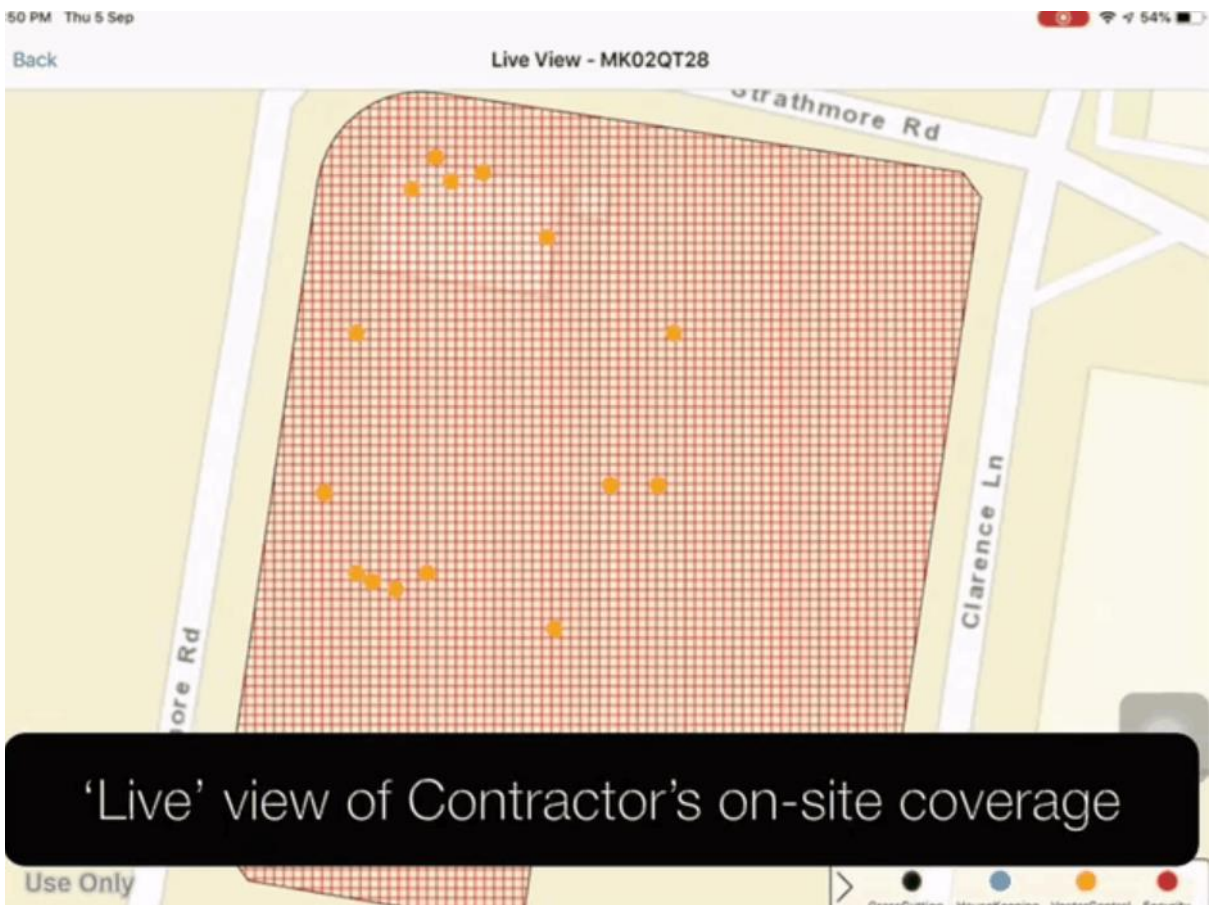
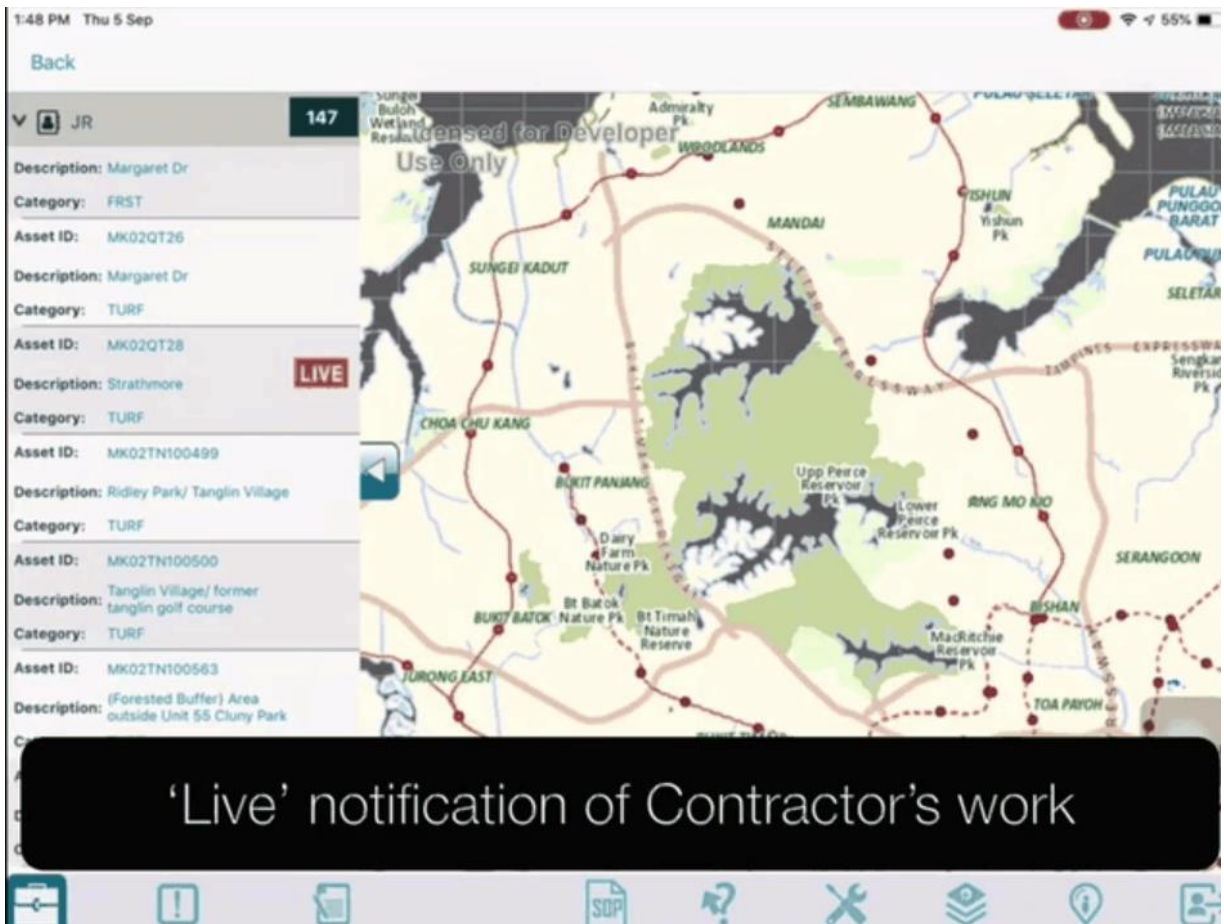
- JR** 147
- Description: Margaret Dr
Category: FRST
Asset ID: MK02QT26
- Description: Margaret Dr
Category: TURF
Asset ID: MK02QT28
- Description: Strathmore
Category: TURF
Asset ID: MK02TN100499
- Description: Ridley Park/ Tanglin Village
Category: TURF
Asset ID: MK02TN100500
- Description: Tanglin Village/ former tanglin golf course
Category: TURF
Asset ID: MK02TN100563
- Description: (Forested Buffer) Area outside Unit 55 Cluny Park



Majors Pest A (mp1) for VEC has checked in to MK02QT28(Strathmore) on 05/09/2019 01:47

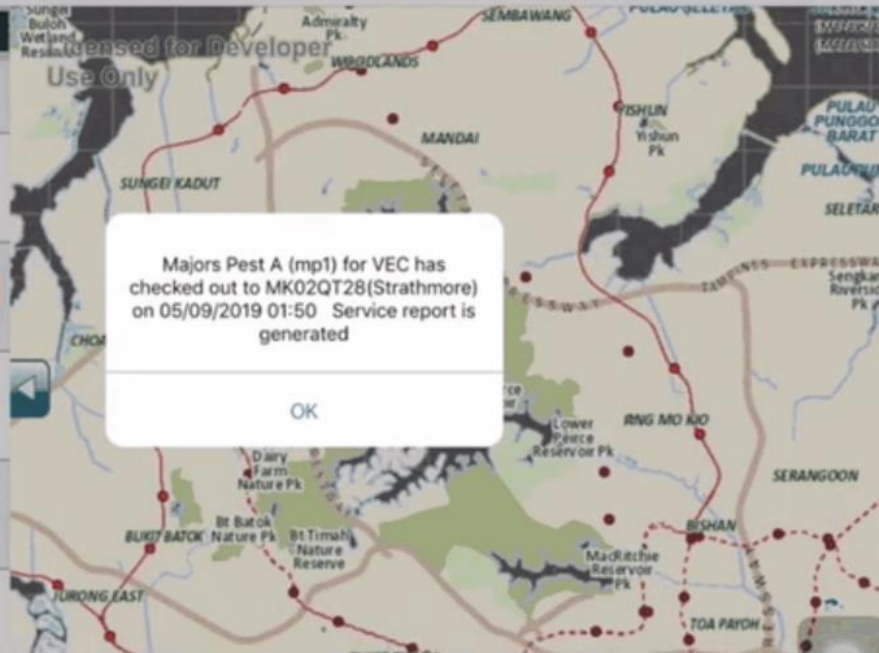
OK





Back

- JR 147
- Description: Margaret Dr
- Category: FRST
- Asset ID: MK02QT26
- Description: Margaret Dr
- Category: TURF
- Asset ID: MK02QT28
- Description: Strathmore LIVE
- Category: TURF
- Asset ID: MK02TN100499
- Description: Ridley Park/ Tanglin Village
- Category: TURF
- Asset ID: MK02TN100500
- Description: Tanglin Village/ former tanglin golf course
- Category: TURF
- Asset ID: MK02TN100563
- Description: (Forested Buffer) Area outside Unit 55 Cluny Park



Majors Pest A (mp1) for VEC has checked out to MK02QT28(Strathmore) on 05/09/2019 01:50 Service report is generated

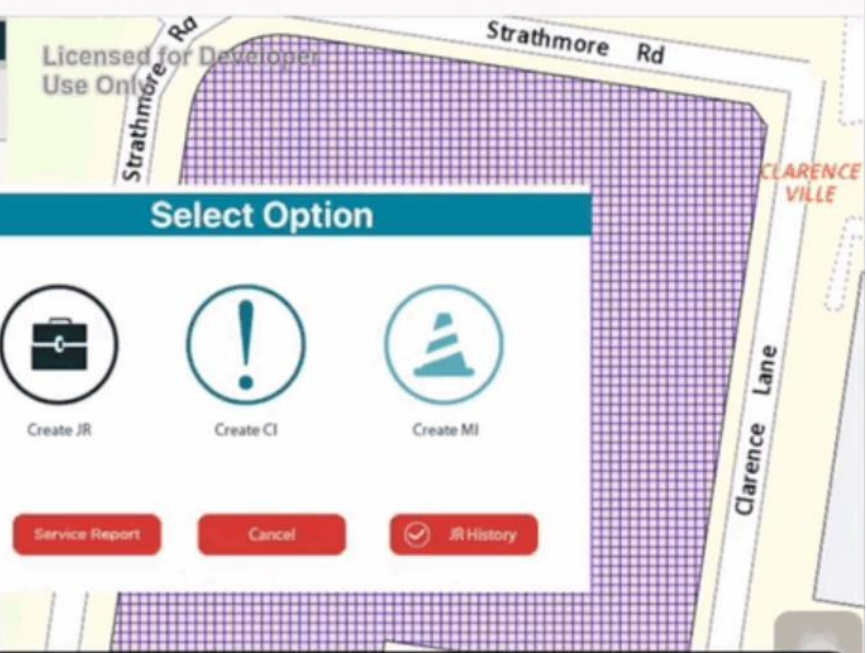
OK

Notified when work is done




Back


- ✓ JR 147
- Description: Margaret Dr
- Category: FRST
- Asset ID: MK02QT26
- Description: Margaret Dr
- Category: TURF
- Asset ID: MK02QT28
- Description: Strathmore
- Category: TURF
- Asset ID: MK02TN100499
- Description: Ridley Park/ Tanglin Village
- Category: TURF
- Asset ID: MK02TN100500
- Description: Tanglin Village/ former tanglin golf course
- Category: TURF
- Asset ID: MK02TN100563
- Description: (Forested Buffer) Area outside Unit 55 Cluny Park




Select Option



Create JR




Create CI



Create MI

Service Report

Cancel

 JR History

View Service Report on-the-go



Back

Asset Area	Coverage Area	Percentage Area Covered
0 Sq-mts	0.00 Sq-mts	0%



ID	Location No	Sync Date & Time	Device Date & Time	Radius (m)
1	LOC 1	05/09/2019 13:35	05/09/2019 13:32	12.864
2	LOC 2	05/09/2019 13:35	05/09/2019 13:32	15.008
3	LOC 3	05/09/2019 13:35	05/09/2019 13:32	15.008
4	LOC 4	05/09/2019 13:35	05/09/2019 13:33	13.936
5	LOC 5	05/09/2019 13:35	05/09/2019 13:33	9.648
6	LOC 6	05/09/2019 13:35	05/09/2019 13:33	11.792
7	LOC 7	05/09/2019 13:35	05/09/2019 13:33	8.576
8	LOC 8	05/09/2019 13:35	05/09/2019 13:33	8.576
9	LOC 9	05/09/2019 13:35	05/09/2019 13:33	7.504
10	LOC 10	05/09/2019 13:35	05/09/2019 13:33	7.504

Legend	
	Back
	Photo Camera
	Cluster
	Traverse
	Asset