

Explore.Porto.pt

Infraestrutura



Parceiros



Apoio

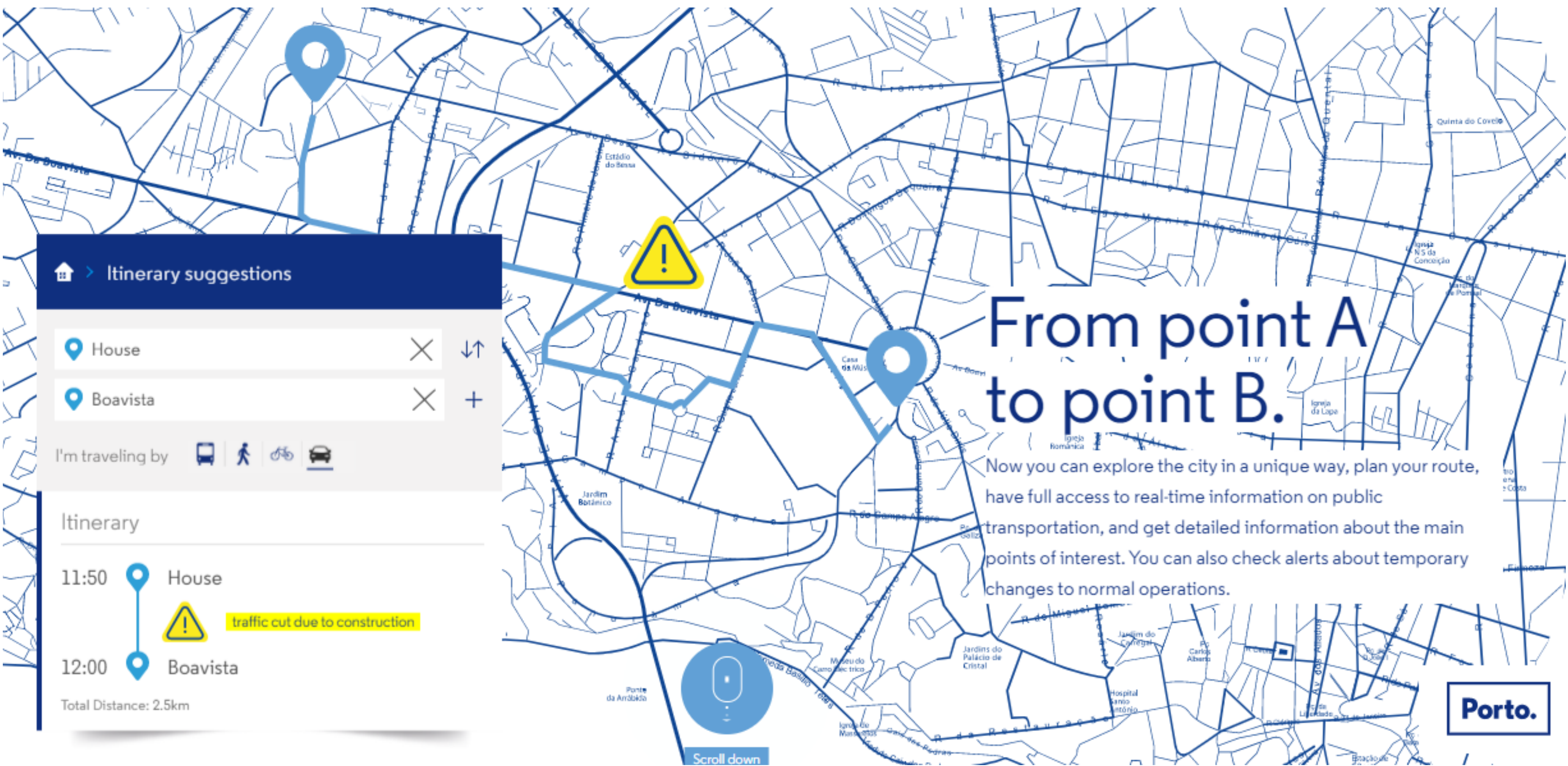




Explore.Porto is a new service created by the municipality to challenge citizens and visitors to know and explore the city.

It aims to provide information on points of interest and mobility solutions (bus stops) through a web application and signaling devices - points - spread throughout the city.

A citizen, or visitor, equipped with a smartphone can instantly get information on the place where he/she is standing and its surroundings, as well as the best route to get anywhere.



Home > Itinerary suggestions

- House X ↓↑
- Boavista X +

I'm traveling by

Itinerary

- 11:50 House traffic cut due to construction
- 12:00 Boavista

Total Distance: 2.5km



Scroll down

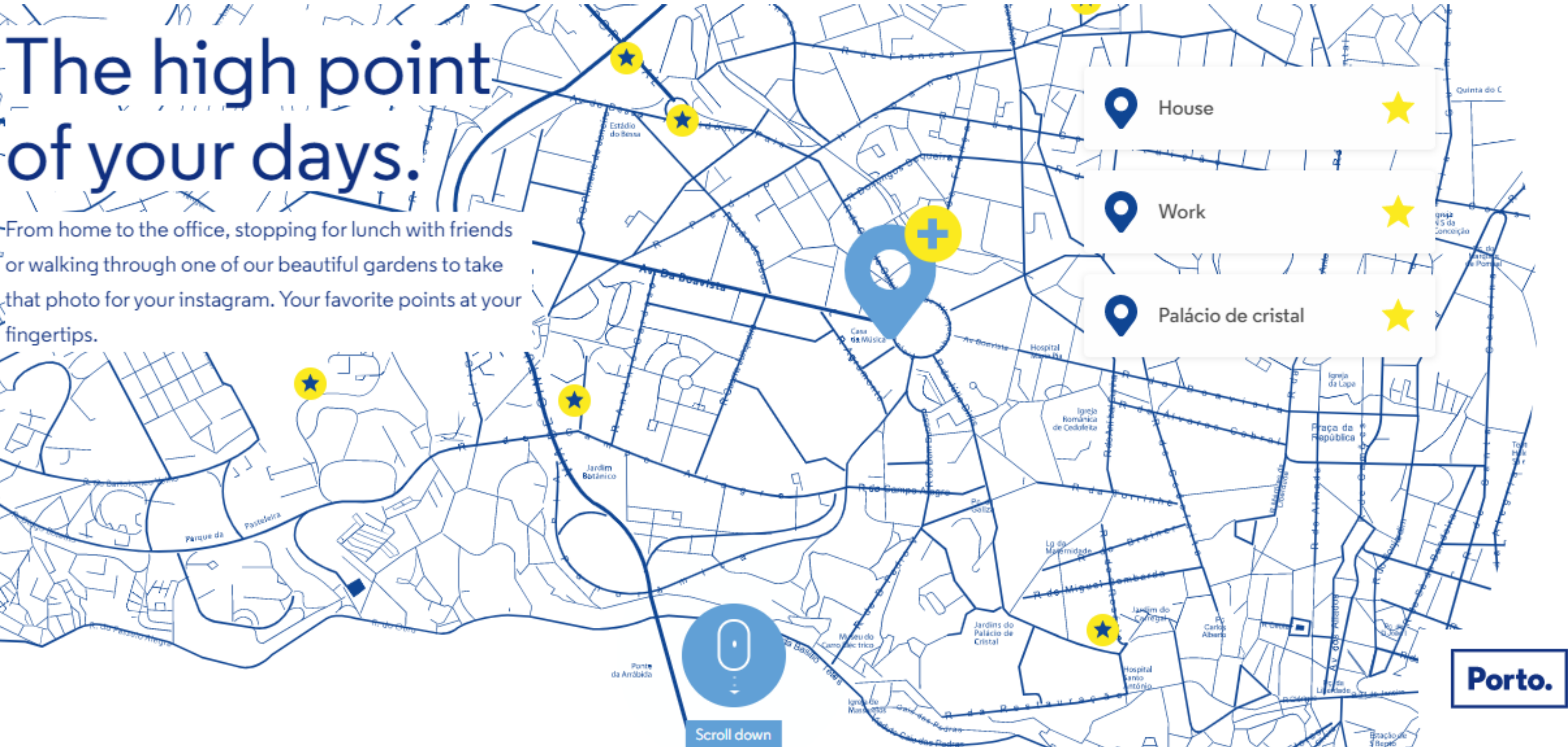
From point A to point B.

Now you can explore the city in a unique way, plan your route, have full access to real-time information on public transportation, and get detailed information about the main points of interest. You can also check alerts about temporary changes to normal operations.

Porto.

The high point of your days.

From home to the office, stopping for lunch with friends or walking through one of our beautiful gardens to take that photo for your instagram. Your favorite points at your fingertips.



Scroll down

Porto.



The strong points in the city.

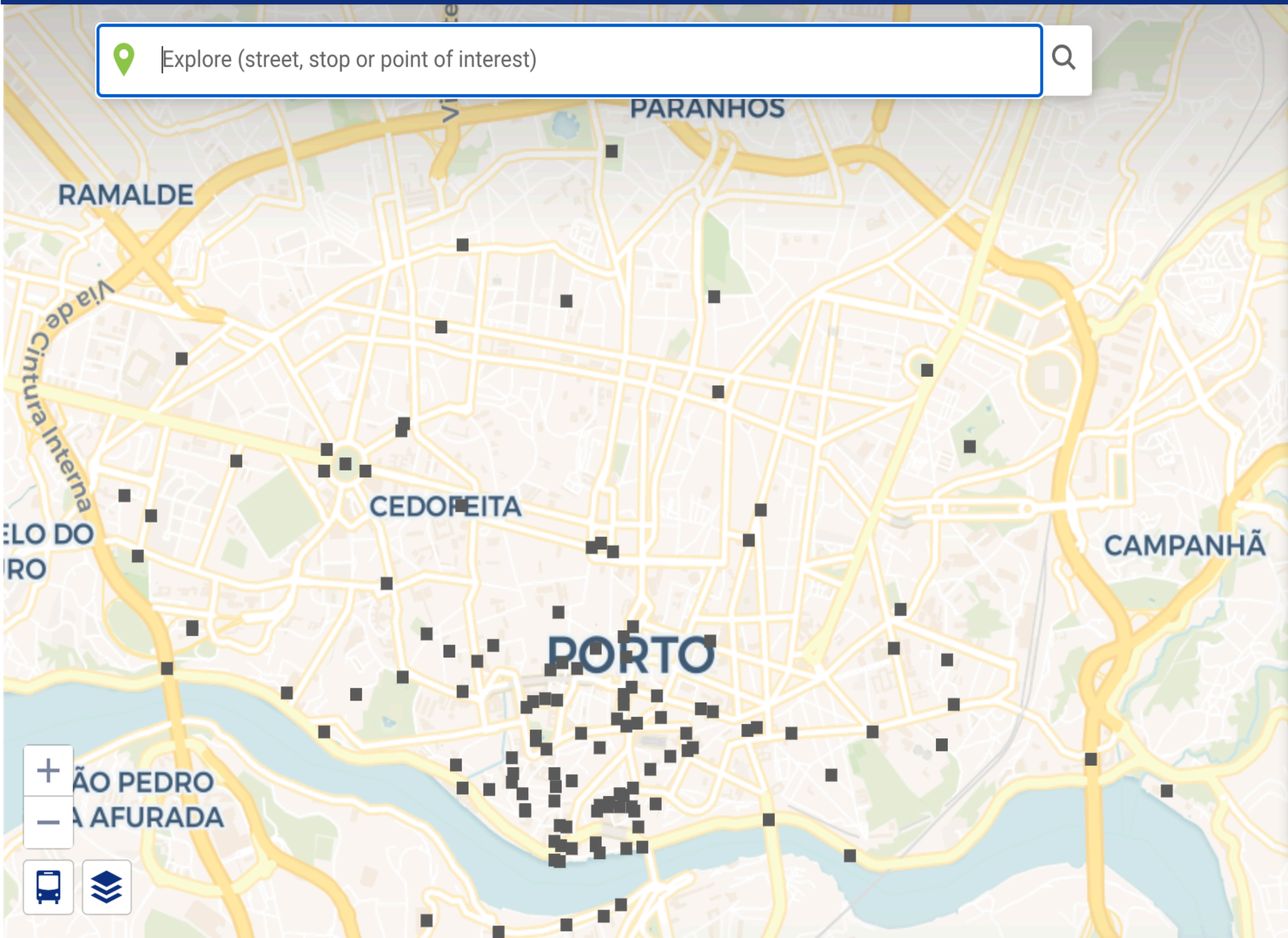
Torre dos Clérigos, Museu de Serralves or the place with the best francesinha in town. Discover the history and the timetables to all Porto's points of interest: from the most well-known to the best hidden and secret places.

One point,
all the city.



Find the points spread all over town, scan the QR Code with your smartphone, and discover all the information about the city in just one place.

Explore (street, stop or point of interest) [Search Icon]



NEAR YOU FAVORITES

Use current location

★ Chapel of Almas

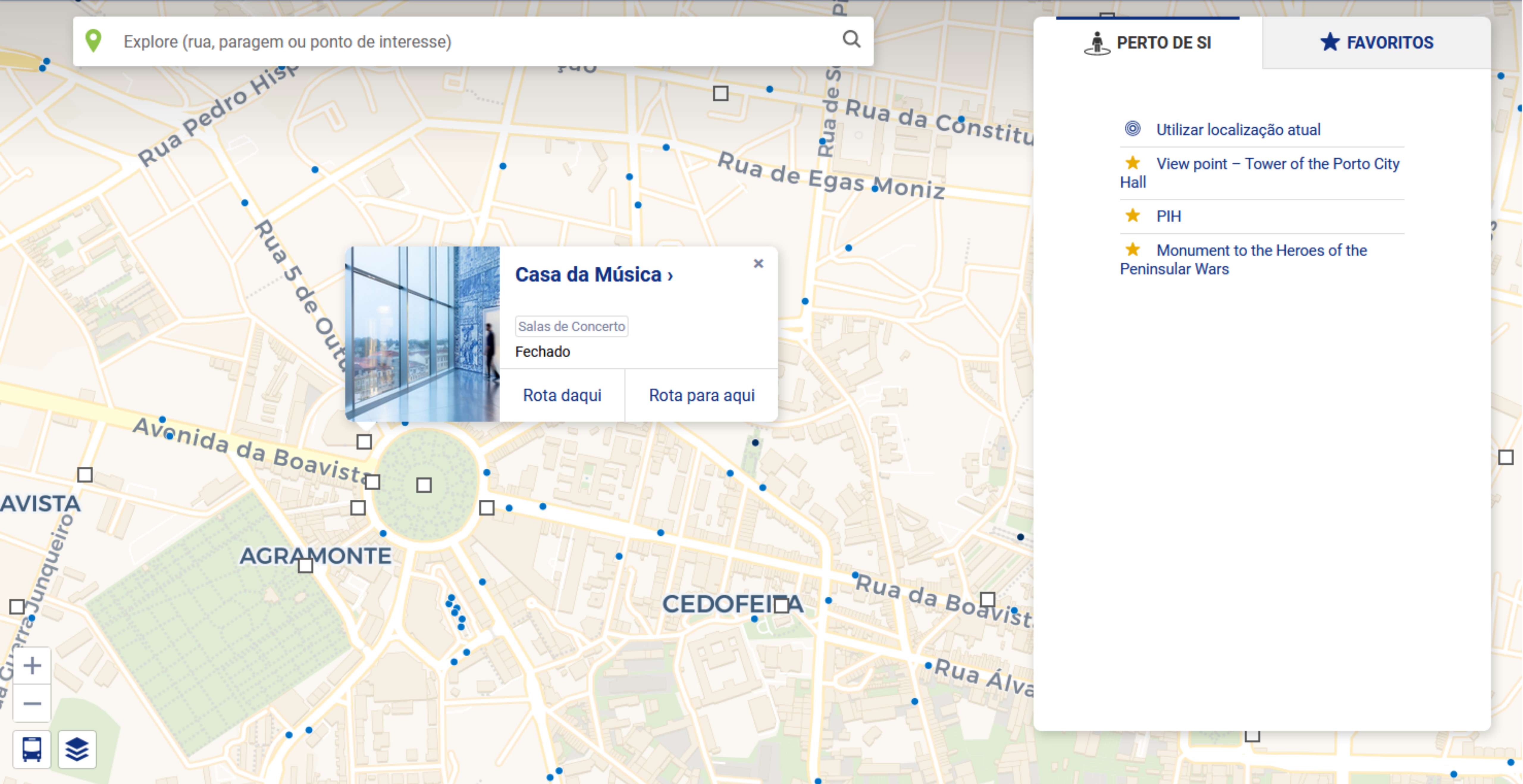
★ PIH

📍 Aliados, Porto, Portugal

Map navigation controls: zoom in (+), zoom out (-), street view (person icon), and layers (stack icon).



Explore (rua, paragem ou ponto de interesse)



Casa da Música ›

Salas de Concerto

Fechado

Rota daqui Rota para aqui

PERTO DE SI **FAVORITOS**

- Utilizar localização atual
- ★ View point – Tower of the Porto City Hall
- ★ PIH
- ★ Monument to the Heroes of the Peninsular Wars



Igreja do Carmo

Templos Religiosos

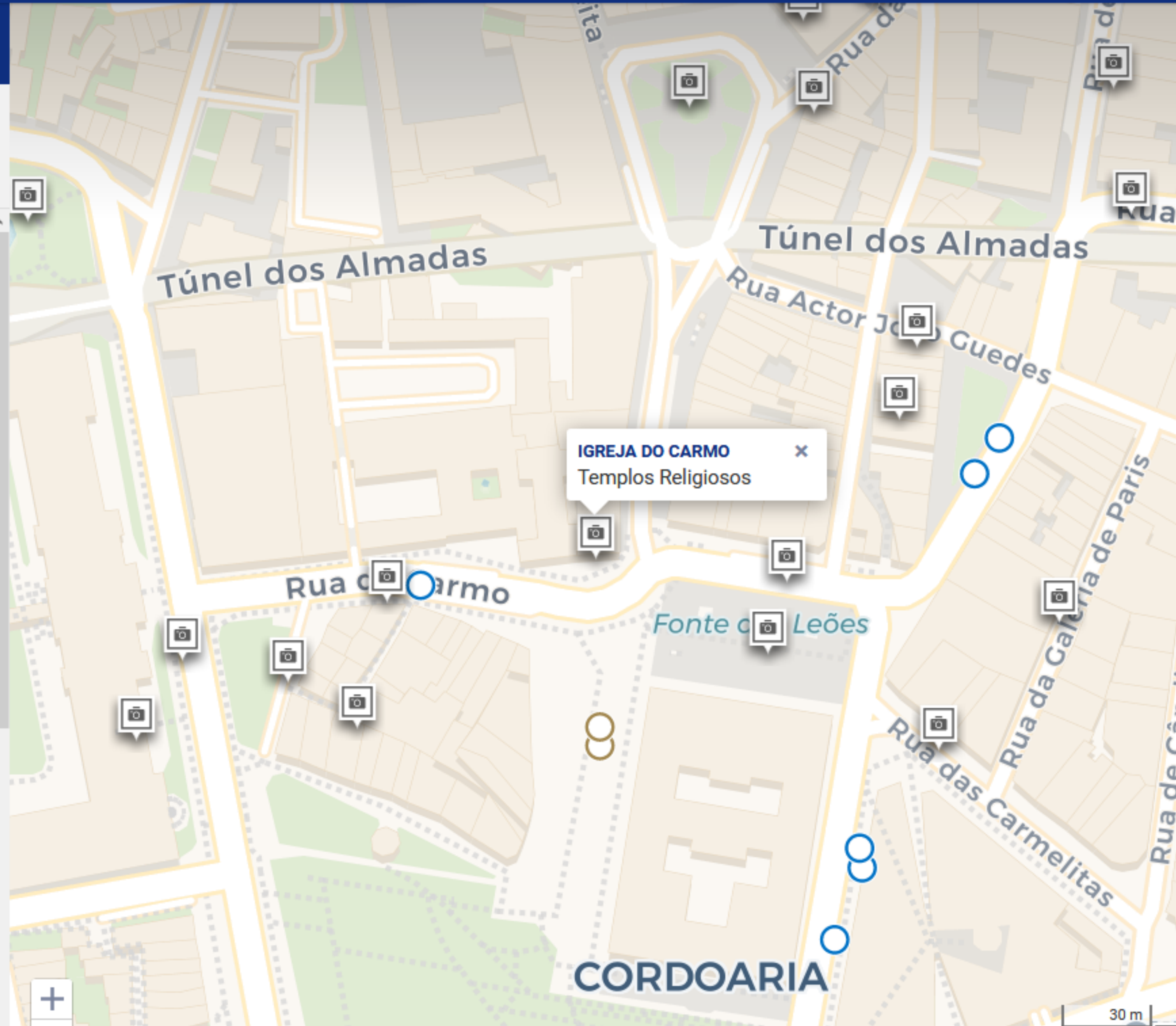


Rota para aqui



Descrição

Durante os fins de semana de novembro, a igreja do Carmo apenas celebrará a missa das 09h30 Igreja construída na segunda metade do século XVIII, é um dos edifícios mais notáveis do rococó portuense, tanto na arquitectura como na talha que lhe molda o interior. A sua fachada lateral foi coberta em 1912 com um painel de azulejos, onde estão pintados desenhos da autoria de Silvestre Silvestri. São composições figurativas alusivas ao culto de Nossa Senhora. Edifício classificado como





A point for the future.

Explore Porto will be in continuous evolution and here you can find the future updates.

- Add train schedule from Comboios de Portugal.
- Add all the Andante zones.
- Add sharing scooters and bicycles (Parking spots and vehicle availability).
- Expand the network to the Porto Metropolitan Area
- Add space occupation (Points of interest, parks, etc.) in real time.

Give us your opinion

I would like to see..

Send >

Or send us an email to exploreporto@portodigital.pt

Infrastructure



Partners




Support



Porto.

Out-of-home advertising mockups



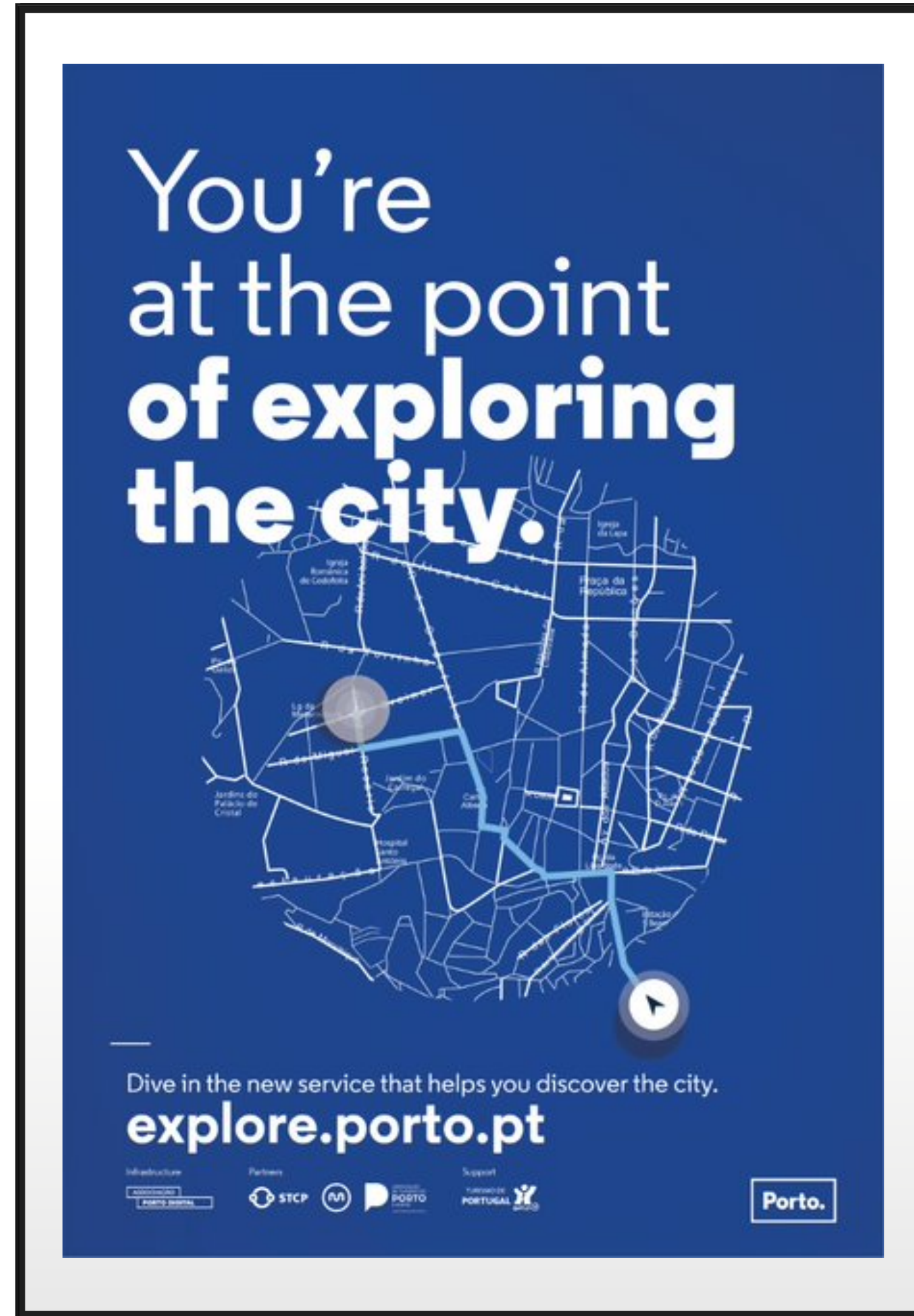
Porto.
Cidade em tempo real. Encontre aqui:
City in real time. Find it here:

You're at the point of exploring the city.


Dive in the new service that helps you discover the city.
explore.porto.pt

Infrastructure: Partners: Support:

Porto.




You're at the point of exploring the city.



Dive in the new service that helps you discover the city.
explore.porto.pt

Infrastructure: Partners: Support:

Porto.



Your location

Clérigos

15 min
1.2 km distance

You're at the point of exploring the city.

Dive in the new service that helps you discover the city.
explore.porto.pt

Infrastructure: Partners: Support:

Porto.

Points

How do they work?

These blue devices will be installed at reference points of interest and at bus stops. These are the Points.

A user can interact with the Point through 2 technologies: NFC and QR code.

Using a smartphone and through a QR code scan or reading the NFC tag, the Point will transmit a link to the smartphone that connects to Explore Porto at the Point's location.

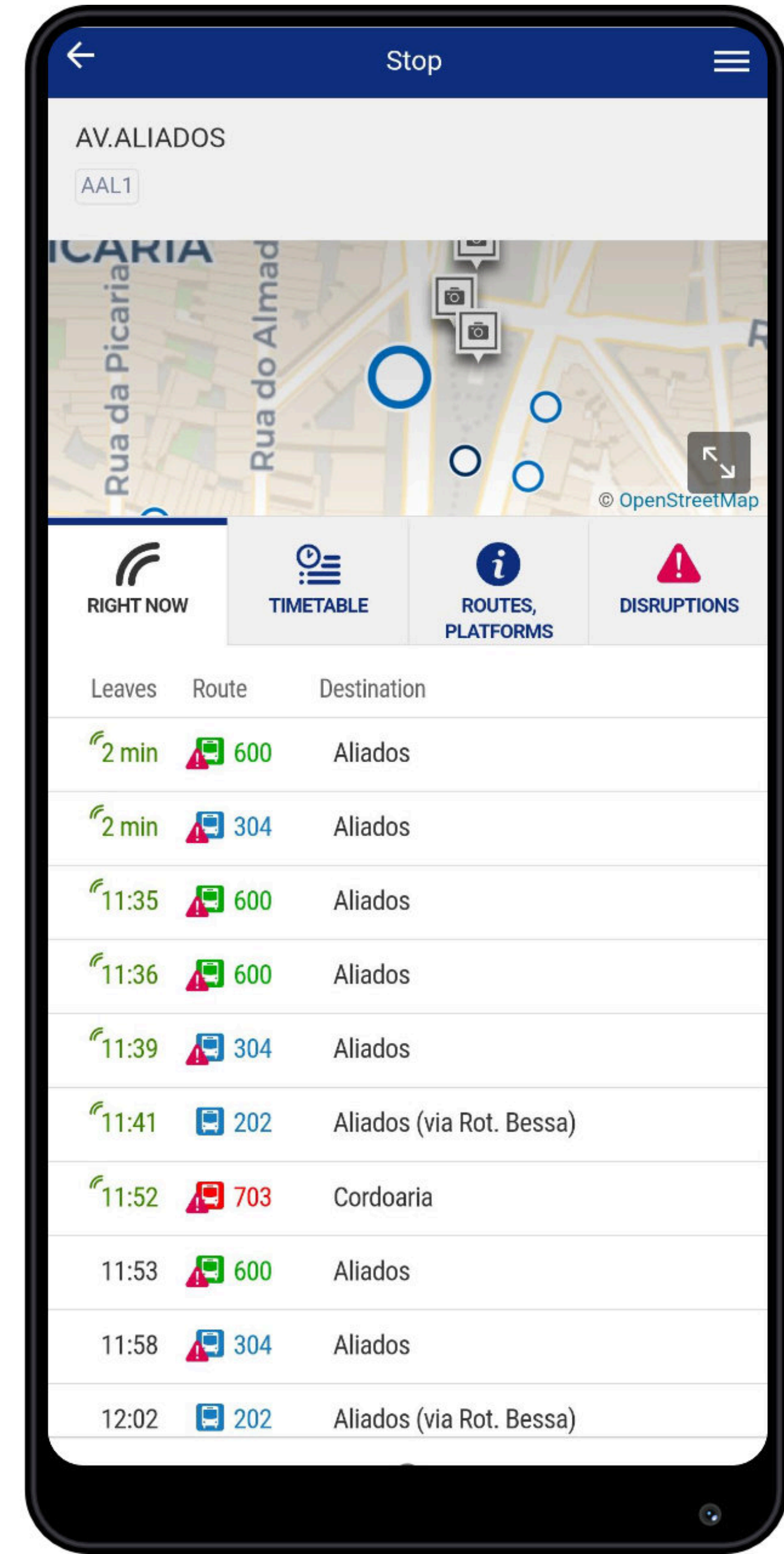


NFC

QR CODE

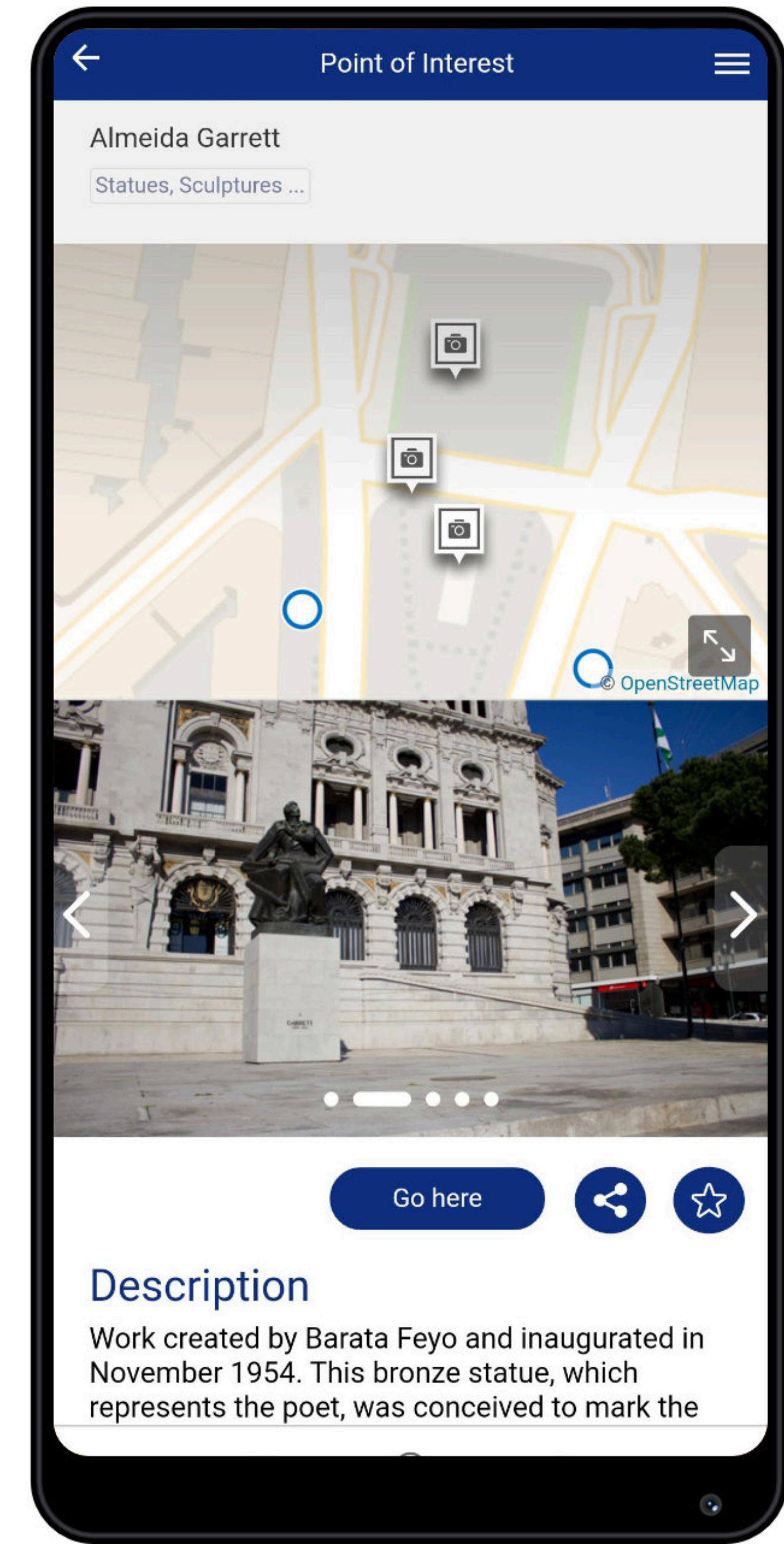
Points

Bus Stop



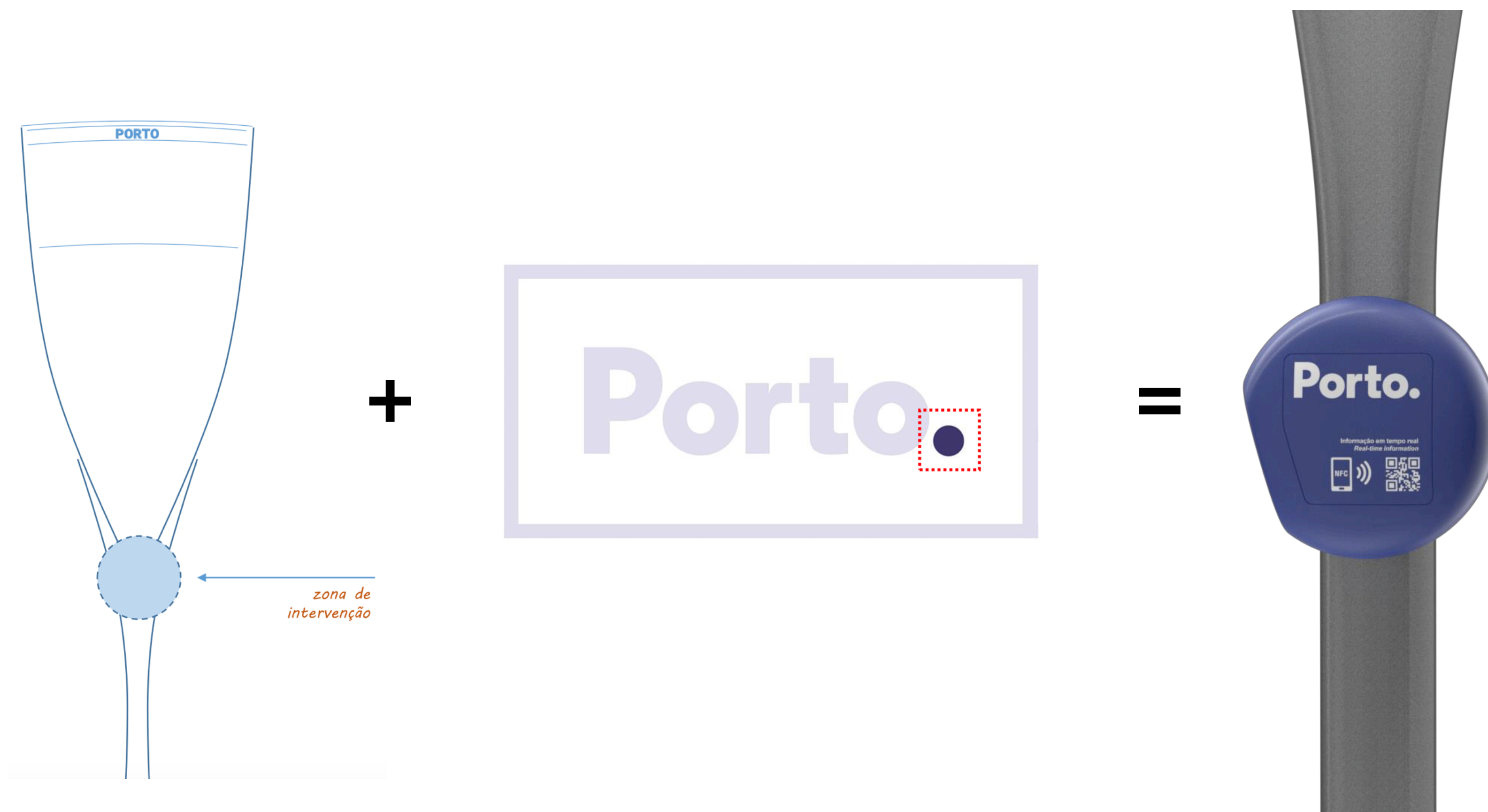
Points

Points of Interest



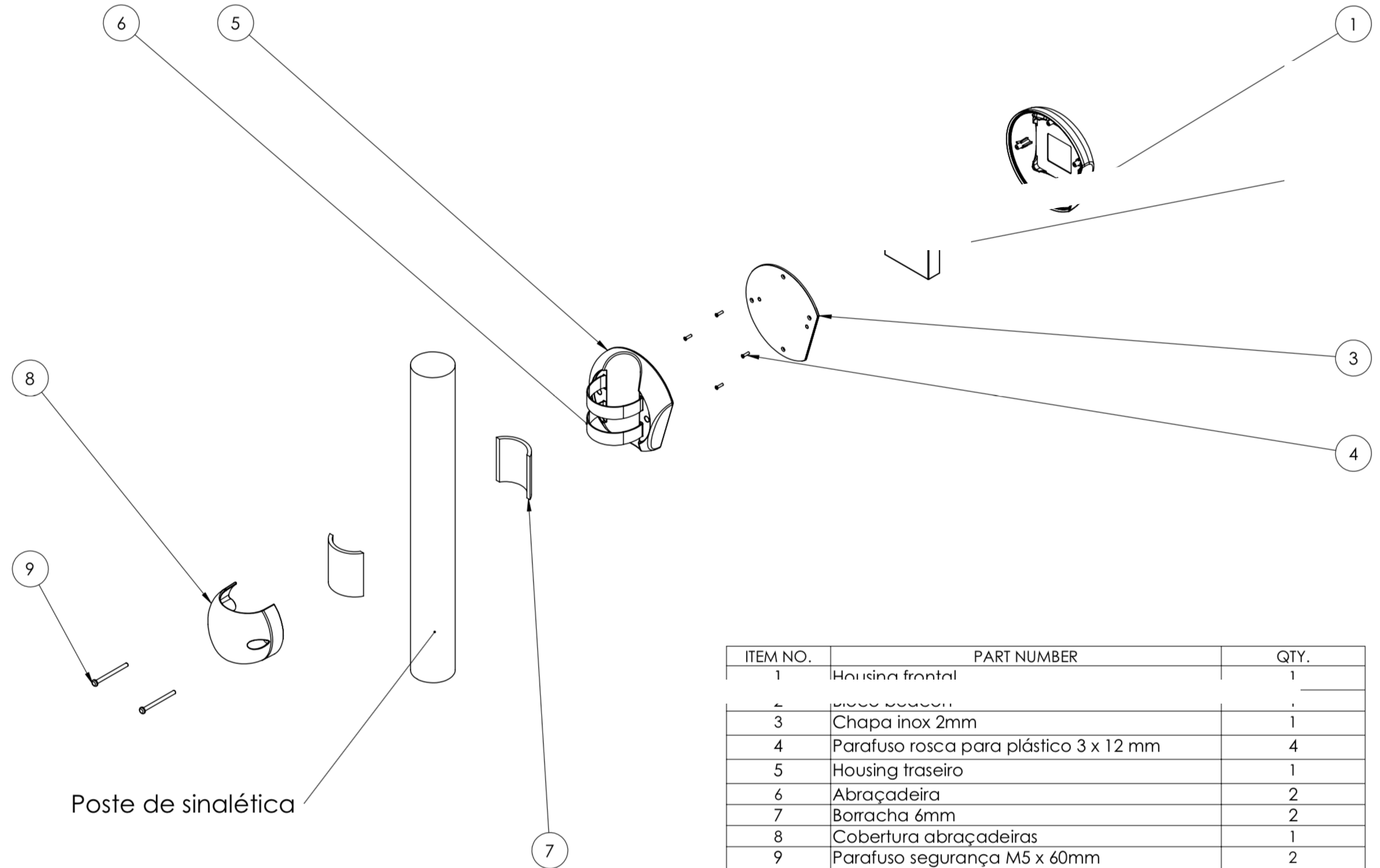
Points

Design



Points

What do they include?



Built to be properly fixed and presenting strong materials.

ITEM NO.	PART NUMBER	QTY.
1	Housing frontal	1
2	Housing traseiro	1
3	Chapa inox 2mm	1
4	Parafuso rosca para plástico 3 x 12 mm	4
5	Housing traseiro	1
6	Abraçadeira	2
7	Borracha 6mm	2
8	Cobertura abraçadeiras	1
9	Parafuso segurança M5 x 60mm	2

Explore.Porto.pt

Infraestrutura



Parceiros



Apoio



ASSOCIAÇÃO

PORTO DIGITAL

Porto.